


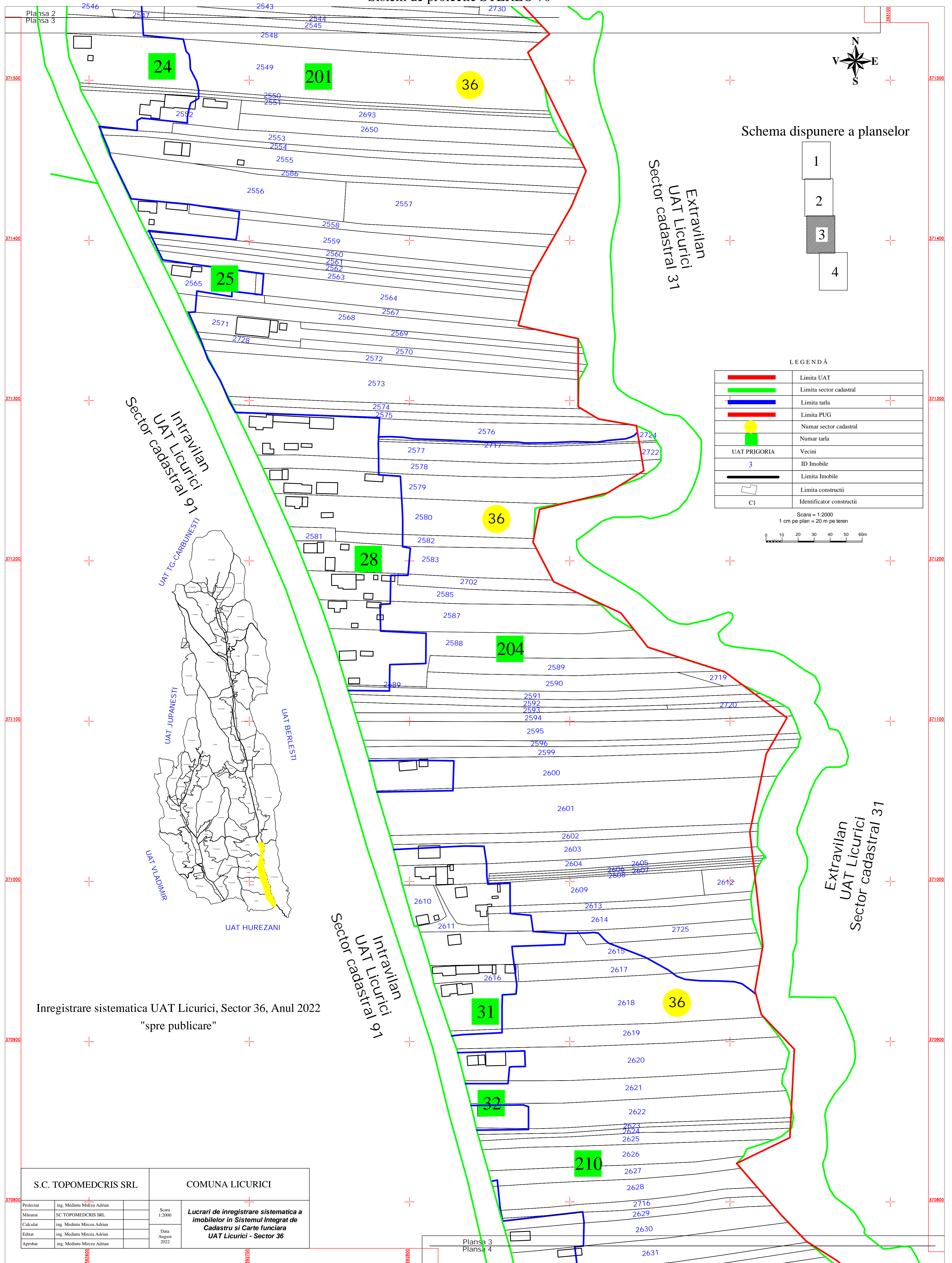
# PLAN CADASTRAL

## UAT Licurici, Judetul Gorj

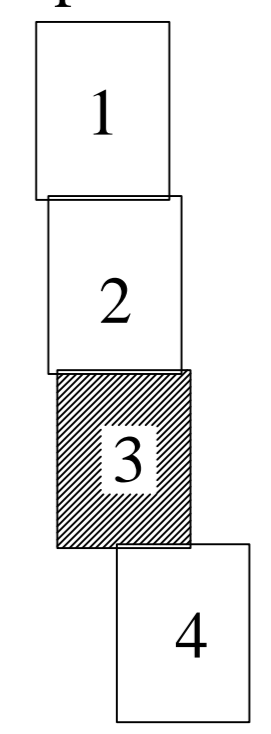
### Sector cadastral nr. 36

Scara 1:1000  
Sistem de proiectie STEREO 70

Plansa 3



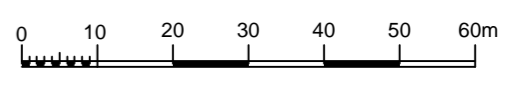
Schema dispunere a planselor



LEGENDĂ

	Limita UAT
	Limita sector cadastral
	Limita tarla
	Limita PUG
	Numar sector cadastral
	Numar tarla
	Vecini
	ID Imobile
	Limita Imobile
	Limita constructii
	Identificator constructii

Scara = 1:2000  
1 cm pe plan = 20 m pe teren



Inregistrare sistematica UAT Licurici, Sector 36, Anul 2022  
"spre publicare"

S.C. TOPOMEDCRIS SRL		COMUNA LICURICI	
Proiectat	ing. Medintu Mircea Adrian	Scara	1:2000
Măsurat	SC TOPOMEDCRIS SRL	<b>Lucrari de inregistrare sistematica a imobilelor in Sistemul Integrat de Cadastru si Carte funciara UAT Licurici - Sector 36</b>	
Calculat	ing. Medintu Mircea Adrian		
Editat	ing. Medintu Mircea Adrian		
Aprobat	ing. Medintu Mircea Adrian		
		Data	August 2022

Plansa 3  
Plansa 4